
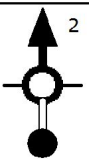
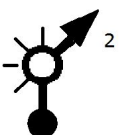
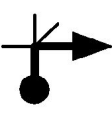


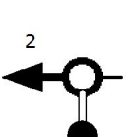

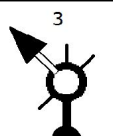
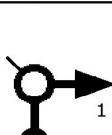



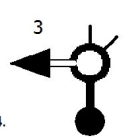



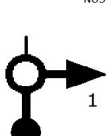
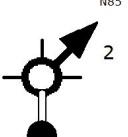
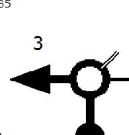
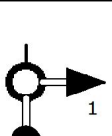
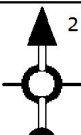
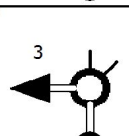

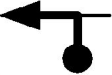






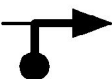
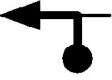


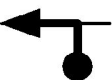

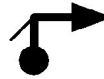
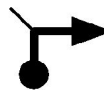

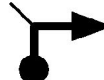








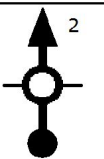


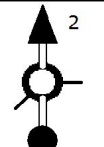

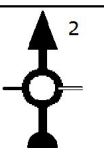
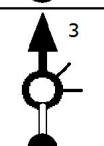

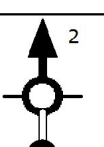
















Kms Tot/Par	Image	Description
0,0 0,0	Départ Port de Golf Juan 	
3,9 3,9		Cannes Avenue du Maréchal Juin
1,4 5,3		Cannes
1,2 6,5		Cannes Boulevard Carnot
3,8 10,3	D6185 	Les Cabrières D6185 - Pénétrante Grasse Cannes
1,8 12,1	D6185 	Mougins D6185 - Pénétrante Grasse Cannes
8,5 20,6	D9 	La Blaquière D9 - Route de Pégomas
0,6 21,2		La Blaquière Avenue Georges Pompidou
2,0 23,2		Grasse Avenue du Maréchal Leclerc
0,4 23,6		Grasse Boulevard Victor Hugo
0,9 24,5	D4 	Grasse D4 - Cours Honoré Cresp
0,1 24,6		Grasse Boulevard du Jeu de Ballon

Kms Tot/Par	Image	Description
0,4 25,0		Grasse Avenue du Maréchal Juin
0,1 25,1	D6085 	Grasse D6085 - Avenue du Maréchal Juin
3,0 28,1	D6085 	Grasse D6085 - Route Napoléon
8,0 36,1	D6085 	Saint-Vallier-de-Thiery D6085 - Avenue Gaston de Fontmichel
22,9 59,0	D6085 	La Moulière D6085 - Route Napoléon
28,0 87,0	N85 	Castellane N85
50,1 137,1	N85 	Digne-les-Bains N85
0,5 137,6	N1085 	La Sèbe N1085
2,5 140,1		Digne-les-Bains Avenue de Saint-Christophe
0,2 140,3		Digne-les-Bains Avenue de Saint-Christophe
0,1 140,4	N85 	Digne-les-Bains N85 - Avenue du Colonel Noël
0,8 141,2	D3 	Digne-les-Bains D3 - Route de Champcier

Kms Tot/Par	Image	Description
13,7 154,9	<sup>D3</sup>  25.	Thoard D3
0,3 155,2	<sup>D3</sup>  26.	Thoard D3
2,9 158,1	<sup>D3</sup>  27.	Le Planas D3
4,2 162,3	<sup>D3</sup>  28.	Melan D3
25,1 187,4	<sup>D3</sup>  29.	Entrepierres D3
5,5 192,9	<sup>D3</sup>  30.	La Baume D3
0,1 193,0	<sup>D951</sup>  31.	La Baume D951
7,2 200,2	<sup>D951</sup>  32.	Valernes D951
30,4 230,6	<sup>D951</sup>  33.	Bellaffaire D951
1,3 231,9	<sup>D951</sup>  34.	Bréziers D951
1,4 233,3	<sup>D951</sup>  35.	Bréziers D951
3,6 236,9	<sup>D900b</sup>  36.	Espinasses D900b

Kms Tot/Par	Image	Description
0,4 237,3	 37.	Théus
1,1 238,4	<sup>D53</sup>  38.	Théus D53
1,6 240,0	<sup>D53</sup>  39.	Théus D53
2,2 242,2	<sup>D53</sup>  40.	Théus D53
0,4 242,6	 41.	
2,9 245,5	 42.	Les Aymes
0,4 245,9	 43.	Les Aymes
3,3 249,2	 44.	La Faure
2,2 251,4	 45.	Les Aymes
2,9 254,3	<sup>D53</sup>  46.	D53
2,6 256,9	<sup>D53</sup>  47.	Théus D53
9,3 266,2	<sup>D900b</sup>  48.	Les Tournaires D900b

Kms Tot/Par	Image	Description
1,3 267,5	 49.	La Roche D900b
8,5 276,0	 50.	Gap D900b - Route de la Luye
0,8 276,8	 51.	Gap N85 - Avenue Jean Jaurès
1,3 278,1	 52.	Gap N85 - Boulevard Georges Pompidou
0,3 278,4	 53.	Gap N85 - Boulevard Georges Pompidou
0,8 279,2	 54.	Gap N85
0,1 279,3	 55.	Gap N85 - Avenue du Commandant Dumont
0,2 279,5	 56.	Gap N85 - Avenue du Commandant Dumont
4,3 283,8	 57.	Les Bassets
10,8 294,6	 58.	Les Baraques N85
1,1 295,7	 59.	Les Allards D17
2,2 297,9	 60.	Poligny D17

Kms Tot/Par	Image	Description
0,4 298,3	 61.	Poligny D17
2,6 300,9	 62.	Le Villard D17
0,2 301,1	 63.	Le Villard D17t
0,2 301,3	 64.	Le Noyer D17t
8,5 309,8	 65.	Le Pin D17t
2,7 312,5	 66.	Saint-Etienne-en-Dévoluy D17
1,2 313,7	 67.	Le Courtil D17
0,1 313,8	 68.	Le Courtil D117
5,0 318,8	 69.	Saint-Disdier D937
11,4 330,2	 70.	Les Moras D537
4,7 334,9	 71.	Corps N85 - Place aux Herbes
8,3 343,2	 72.	Quet-en-Beaumont N85

