
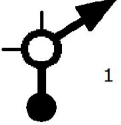

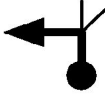
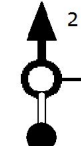








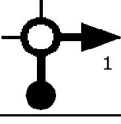





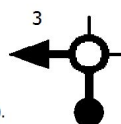
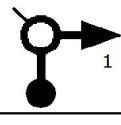
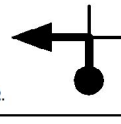
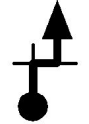
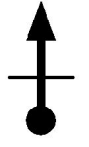
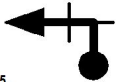




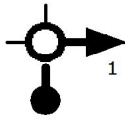

















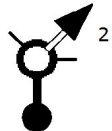

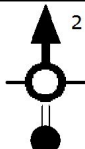























Kms Tot/Par	Image	Description
0,0 0,0	 1. <small>Départ St Michel de Maurienne Direction Valloire Par D902</small>	Saint-Michel-de-Maurienne Le Coin
16,6 16,6	 2. <small>D902</small>	Valloire D902 - Route des Grandes Alpes
0,7 17,3	 3. <small>D902</small>	Valloire D902 - Route des Grandes Alpes
25,9 43,2	 4.	Le Monétier-les-Bains
18,8 62,0	 5. <small>2</small>	La Salle-les-Alpes Chemin de l'Envers
4,9 66,9	 6. <small>2</small>	Saint-Chaffrey Rue des Chapellets
2,4 69,3	 7. <small>N94</small>	Briouze N94 - Avenue du Dauphiné
0,2 69,5	 8. <small>N94</small>	Briançon N94 - Avenue du Dauphiné
0,3 69,8	 9.	Briançon
0,5 70,3	 10. <small>D902</small>	Briançon D902 - Avenue du 159ème Régiment d'Infanterie Aéroport
0,2 70,5	 11. <small>D902</small>	Briançon D902 - Route des Cadrans Solaires et des Chapelles Peinte
0,4 70,9	 12. <small>D902</small>	Briançon D902 - Route des Cadrans Solaires et des Chapelles Peinte

Kms Tot/Par	Image	Description
33,0 103,9	 13. <small>D947</small>	Château-Ville-Vieille D947 - Route des Cadrans Solaires et des Chapelles Peinte
4,5 108,4	 14. <small>1</small>	Château-Ville-Vieille
5,4 113,8	 15.	Molines-en-Queyras
0,2 114,0	 16.	Molines-en-Queyras
2,4 116,4	 17. <small>D305</small>	Molines-en-Queyras D305
12,6 129,0	 18. <small>Demi-tour Au Col Aqnel</small>	
12,6 141,6	 19. <small>D305</small>	Molines-en-Queyras D305
14,1 155,7	 20. <small>3</small>	Château-Ville-Vieille
20,5 176,2	 21. <small>1</small>	Guillestre
0,5 176,7	 22.	Guillestre Chemin du Silence
0,2 176,9	 23.	Guillestre Rue de la Petite Fontaine
0,1 177,0	 24.	Guillestre Rue Saint-Louis

Kms Tot/Par	Image	Description
0,1 177,1		Guillestre Avenue du Docteur Julien Guillaume
0,2 177,3		Guillestre Avenue du Docteur Julien Guillaume
0,2 177,5		Guillestre
0,5 178,0		Guillestre
0,3 178,3		Guillestre Chemin des Chapelles
2,6 180,9		Eygliers N94 - Sur les Pas de Vauban
0,5 181,4		Eygliers D137t - s
0,2 181,6		D137t - s
2,5 184,1		Eygliers D37 - s
0,8 184,9		Eygliers Cadoutre
1,5 186,4		Eygliers N94 - Sur les Pas de Vauban
1,4 187,8		Eygliers N94 - Sur les Pas de Vauban

Kms Tot/Par	Image	Description
12,9 200,7		Embrun N94 - Sur les Pas de Vauban
5,3 206,0		Baratier N94 - Route de Gap
7,5 213,5		Savines-le-Lac D954 - Sur les Pas de Vauban
22,7 236,2		Le Lauzet-Ubaye D954 - Sur les Pas de Vauban
20,1 256,3		Espinasses Rue Pierre Albertosa
17,4 273,7		Charges Rue Porte Reveline
0,1 273,8		Charges Rue des Andrones
0,3 274,1		Charges Avenue des Martyrs
0,2 274,3		Charges
14,7 289,0		Gap
0,5 289,5		Gap N94 - Avenue Emile Didier
0,4 289,9		Gap

Kms Tot/Par	Image	Description
0,8 	<small>D994</small> 	Gap D994 - Cours Ladoucette
0,2 	<small>D994</small> 	Gap D994 - Rue Faure du Serre
0,5 	<small>D994</small> 	Gap D994 - Avenue Guillaume Farel
0,7 	<small>D994</small> 	Gap Cité de l'Adret
0,2 	<small>D994</small> 	Gap Ancienne Route de Veynes
1,3 	<small>D994</small> 	Gap
18,9 	<small>D937</small> 	Montmaur D937
16,1 	<small>D937</small> 	Agnières-en-Dévoluy Les Baraques
8,3 	<small>D17t</small> 	Saint-Etienne-en-Dévoluy D17t
2,6 	<small>D17t</small> 	Saint-Etienne-en-Dévoluy D17t
6,4 	 Arrivée Col du Noyer	
		

Kms Tot/Par	Image	Description
