

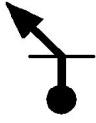

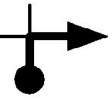

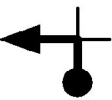



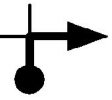

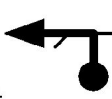



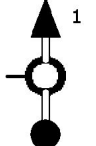



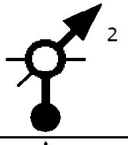

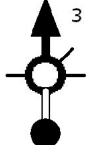

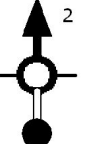

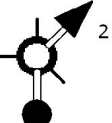







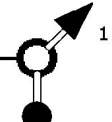



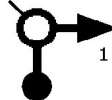

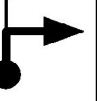





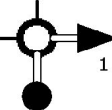
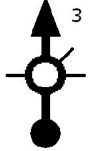



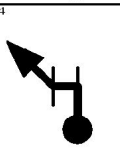
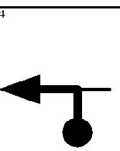





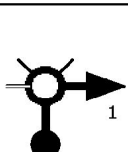
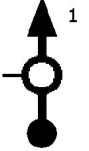







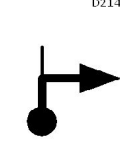




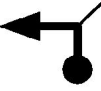
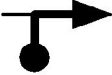
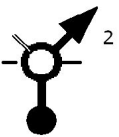


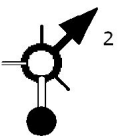

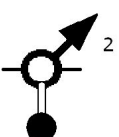


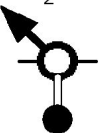





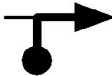







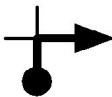
Kms Tot/Par	Image	Description
0,0 	DEBUT 0.1.	
0,1 	 1.	La Rochelle Avenue du 123ème Régiment d'Infanterie
1,5 	 2.	La Rochelle Avenue de Coligny
0,4 	 3.	La Rochelle D21 - Avenue Edmond Grasset
1,8 	 4.	La Rochelle
0,5 	 5.	La Rochelle Avenue Modéré Lombard
0,9 	 6.	Laleu Rue du Jura
1,2 	 7.	Laleu N237
4,7 	 8.	Rivedoux-Plage
5,0 	 9.	La Flotte D735
2,0 	 10.	La Flotte
2,1 	 11.	La Flotte D735


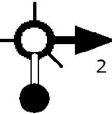


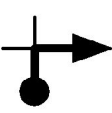

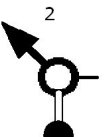
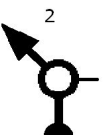

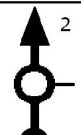

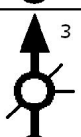
Kms Tot/Par	Image	Description
0,7 	 12.	Le Parc D735 - Route de La Flotte
0,5 	 13.	Le Parc
0,3 	 14.	Saint-Martin-de-Ré Cours Vauban
0,6 	 15.	Saint-Martin-de-Ré
0,5 	 16.	Saint-Martin-de-Ré Quai des Torpilleurs
1,0 	 17.	Saint-Martin-de-Ré
4,6 	 18.	La Couarde-sur-Mer D735 - Route d'Ars
2,4 	 19.	La Passe
2,9 	 20.	Loix D102
7,6 	 21.	Loix D102
2,8 	 22.	La Passe Rue de Courteras
2,5 	 23.	La Couarde-sur-Mer



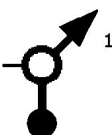

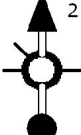
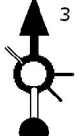


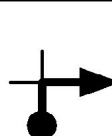

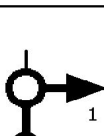
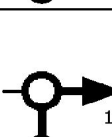
Kms Tot/Par	Image	Description
0,6 47,2		La Couarde-sur-Mer
4,9 52,1		Le Morinant D201
4,2 56,3		Sainte-Marie-de-Ré D201
1,4 57,7		Sainte-Marie-de-Ré D201
1,8 59,5		Sainte-Marie-de-Ré D201e4 - Avenue de Sainte-Marie
1,4 60,9		Rivedoux-Plage D201e4 - Rue du Comte d'Hasrel
0,1 61,0		Rivedoux-Plage D735 - Rue Jules Ferry
0,9 61,9		Rivedoux-Plage
6,1 68,0		Laleu N237
6,3 74,3		Saint-Eloi E602
22,2 96,5		Saint-Laurent-de-la-Prée N137
0,3 96,8		Saint-Laurent-de-la-Prée


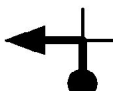




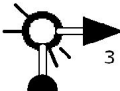





Kms Tot/Par	Image	Description
2,0 98,8		Chevalier
1,5 100,3		Fouras
0,3 100,6		Fouras
0,2 100,8		Fouras
0,7 101,5		Fouras Rue de l'Amiral Courbet
0,1 101,6		Fouras D937 - Rue du Bois Vert
0,1 101,7		Fouras D937 - Rue du Nord
1,8 103,5		Fouras D937 - Avenue Aristide Briand
0,2 103,7		Fouras D214 - Rue Rigault de Genouilly
1,0 104,7		Fouras D214
1,3 106,0		Soumard Impasse du Marais
3,0 109,0		Saint-Laurent-de-la-Prée D214 - Rue de la Croix des Joncs

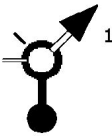




Kms Tot/Par	Image	Description
0,2 109,2	<small>D214</small>  <small>48.</small>	Saint-Laurent-de-la-Prée D214 - Rue de la Croix des Joncs
0,3 109,5	<small>D214e1</small>  <small>49.</small>	Saint-Laurent-de-la-Prée D214e1 - Route des Coudrées
1,7 111,2	<small>D937</small>  <small>50.</small>	Chevalier D937 - Route de l'Océan
1,5 112,7	 <small>51.</small>	Saint-Laurent-de-la-Prée
5,0 117,7	<small>D733</small>  <small>52.</small>	Le Grand Vergeroux D733
0,4 118,1	<small>D733</small>  <small>53.</small>	Le Grand Vergeroux D733
1,0 119,1	<small>D733</small>  <small>54.</small>	Le Petit Vergeroux D733 - Boulevard Albert Bignon
1,5 120,6	 <small>55.</small>	Rochefort
1,2 121,8	<small>D733</small>  <small>56.</small>	Rochefort D733 - Boulevard du Mille-Pattes
3,8 125,6	<small>D733</small>  <small>57.</small>	La Renaissance D733
0,2 125,8	 <small>58.</small>	La Renaissance
1,2 127,0	<small>D238e1</small>  <small>59.</small>	Saint-Hilaire D238e1 - Rue de l'Espérance

Kms Tot/Par	Image	Description
3,3 130,3	<small>D125</small>  <small>60.</small>	Soubise D125 - Rue Pasteur
2,4 132,7	 <small>61.</small>	Saint-Nazaire-sur-Charente
4,5 137,2	<small>D125</small>  <small>62.</small>	Piédemont D125 - Avenue de l'Ile Madame
0,9 138,1	 <small>63.</small>	Piédemont
4,2 142,3	<small>D125e1</small>  <small>64.</small>	Saint-Nazaire-sur-Charente D125e1
1,8 144,1	<small>D125e1</small>  <small>65.</small>	Saint-Froult D125e1 - Rue de l'Europe
2,5 146,6	<small>D125e1</small>  <small>66.</small>	Moëze D125e1 - Rue des Jardins
0,3 146,9	<small>D3</small>  <small>67.</small>	Moëze D3 - Avenue Charles de Gaulle
6,0 152,9	<small>D3</small>  <small>68.</small>	Brouage D3 - Rue du Québec
2,3 155,2	<small>D3</small>  <small>69.</small>	Hiers-Brouage D3
0,4 155,6	<small>D3</small>  <small>70.</small>	Hiers-Brouage D3
3,1 158,7	<small>D728</small>  <small>71.</small>	Le Breuil D728 - Route de Bourcefranc-le-Chapus

Kms Tot/Par	Image	Description
1,7 160,4		La Chainade D728
1,6 162,0		La Chainade
1,3 163,3		Bourcefranc-le-Chapus D273 - Route de l'Île
0,2 163,5		Bourcefranc-le-Chapus
1,1 164,6		Le Chapus D26 - Carrefour Jean Moulin
5,5 170,1		La Chevalerie
0,5 170,6		La Chevalerie
1,7 172,3		Le Grand-Village-Plage D25
2,8 175,1		Saint-Trojan-les-Bains
0,8 175,9		Saint-Trojan-les-Bains
2,5 178,4		Saint-Trojan-les-Bains
0,8 179,2		Saint-Trojan-les-Bains

Kms Tot/Par	Image	Description
2,7 181,9		Le Grand-Village-Plage
0,2 182,1		Le Grand-Village-Plage D26e2 - Route du Viaduc
1,5 183,6		La Chevalerie D26 - Avenue de la Beaucoursière
0,5 184,1		La Chevalerie D733
7,5 191,6		Bourcefranc-le-Chapus
1,6 193,2		La Chainade
0,8 194,0		Marennes Rue Gaston Sellier
0,3 194,3		Marennes Rue des Moulins
0,3 194,6		Marennes Rue Pasteur
0,2 194,8		Marennes D3 - Rue Victor Hugo
0,1 194,9		Marennes
7,5 202,4		Marennes

Kms Tot/Par	Image	Description
0,3 202,7	⁰³ 96. 	Marennes D3 - Rue Fresneau
0,2 202,9	^{0728e} 97. 	Marennes D728e - Rue Georges Clemenceau
1,4 204,3	^{0728e1} 98. 	La Chainade D728e1 - Avenue André Dulin
1,1 205,4	99. 	Marennes-Plage
5,0 210,4	100. 	Ronce-les-Bains
0,8 211,2	101. 	Ronce-les-Bains
19,7 230,9	102. 	La Palmyre
1,6 232,5	103. 	La Palmyre
4,5 237,0	⁰²⁵ 104. 	La Grande-Côte D25 - Avenue de la Grande Côte
3,1 240,1	105. 	Saint-Palais-sur-Mer
2,1 242,2	106. 	Vaux-sur-Mer
0,7 242,9	107. 	Vaux-sur-Mer

Kms Tot/Par	Image	Description
0,8 243,7	108. 	Pontailiac
0,2 243,9	109. 	Royan
0,1 244,0	110. 	Royan
0,2 244,2	111. 	Royan
1,6 245,8	⁰²⁵ 112. 	Royan D25 - Boulevard Thiers
0,8 246,6	113. FIN	