







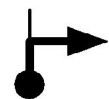

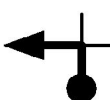

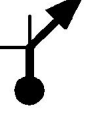























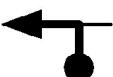


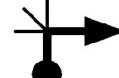



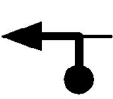


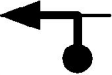

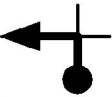







| Kms Tot/Par | Image | Description |
|---|--|---|
| 0,0  | Départ balade. Bonne route 0.1. | |
| 0,3  |  2. | Avallon Rue des Chaumes |
| 6,9  |  4. | Magny D10 - Route des Etangs |
| 0,1  |  6. | Quarré-les-Tombes D10 - Route de la Forêt au Duc |
| 4,2  |  8. | Dun-les-Places D6 |
| 3,0  |  10. | Montsauche-les-Settons D37 - Rue Henri Bachelin |
| 6,7  |  12. | Planchez D37 |
| 2,1  |  14. | Château-Chinon-Ville D944 - Route de Lormes |
| 0,9  |  15. | Château-Chinon-Ville D944 - Route de Lormes |
| 3,6  |  17. | Lormes D141 - Bourg |
| 0,1  |  19. | |
| 3,7  |  21. | Saint-André-en-Morvan D141 - Bourg |

| Kms Tot/Par | Image | Description |
|--|--|---|
| 16,4  |  1. | Avallon N6 - Rue Carnot |
| 2,7  |  3. | Avallon D10 |
| 6,2  |  5. | Quarré-les-Tombes D10 - Route de la Forêt au Duc |
| 10,0  |  7. | Dun-les-Places D10 |
| 8,0  |  9. | Montsauche-les-Settons D977bis |
| 0,4  |  11. | Montsauche-les-Settons D37 |
| 16,1  |  13. | Saint-Hilaire-en-Morvan D944 |
| 0,8  | Une pause casse croute ? 14.1. | |
| 32,5  |  16. | Lormes D944 |
| 9,6  |  18. | Saint-André-en-Morvan |
| 0,2  |  20. | D141 - Circuit Routier du Peintre Corot |
| 1,7  |  22. | Domecy-sur-Cure D527 |

| Kms Tot/Par | Image | Description |
|---------------|---|--------------------------------------|
| 1,9 138,1 | ^{D957}  23. | Menades D957 - Route d'Avallon |
| 0,1 138,3 | ^{D36}  25. | Domecy-sur-Cure D36 - Rue du Crot |
| 3,0 144,0 | ^{D957}  27. | Saint-Père D957 - Grande Rue |
| 8,2 154,4 | ^{D951}  29. | Montillot D951 |
| 17,4 173,1 | Fin de la balade Bon retour ! 31. | |
| | | |
| | | |
| | | |
| | | |
| | | |
| | | |
| | | |
| | | |
| | | |
| | | |
| | | |
| | | |

| Kms Tot/Par | Image | Description |
|--------------|---|---|
| 0,1 138,2 |  24. | Vézelay Rue de la Guéritte |
| 2,7 141,0 | ^{D957}  26. | Pierre-Perthuis D957 - Route d'Avallon |
| 2,2 146,2 | ^{D951}  28. | Vézelay D951 |
| 1,3 155,7 | ^{N6}  30. | Givry N6 |
| | | |
| | | |
| | | |
| | | |
| | | |
| | | |
| | | |
| | | |
| | | |
| | | |
| | | |
| | | |
| | | |
| | | |