



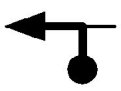

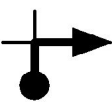

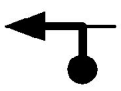

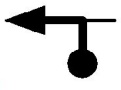
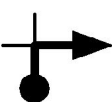

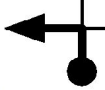


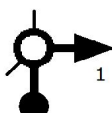

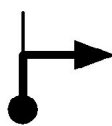

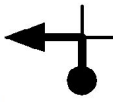
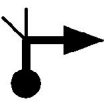


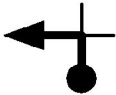

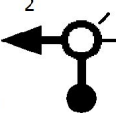

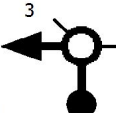

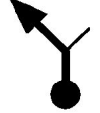


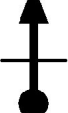







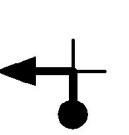

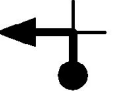


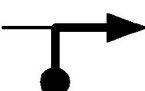

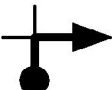

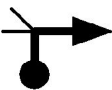

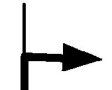
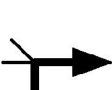


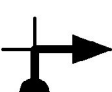






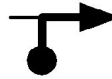

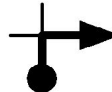


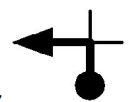
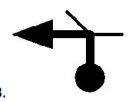
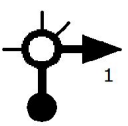



Kms Tot/Par	Image	Description
0,0 0,0	START Départ Dir Langres D615 	
1,8 1,8		Chamarandes-Choignes D619 - Route Historique du Patrimoine Québécois
0,2 2,0		Chaumont D143 - Route de Neuilly
1,4 3,4		Chaumont D143 - Route de Neuilly
7,1 10,5		Foulain D143 - Rue de l'Etape
0,2 10,7		Foulain D107 - Maison Lindecker
6,2 16,9		Villiers-sur-Suize Ferme du Tilloi
0,0 16,9		Villiers-sur-Suize Ferme du Tilloi
6,1 23,0		Marac D102 - Rue de Bourgogne
0,4 23,4		Marac D143 - Rue de la Suize
1,3 24,7		Ormancey D3
0,2 24,9		Ormancey D143

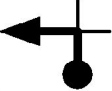



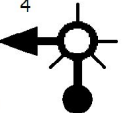
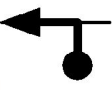
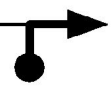
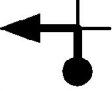




Kms Tot/Par	Image	Description
1,7 26,6		Ormancey D143
5,2 31,8		Voisines D135 - Rue de la Dîme
7,3 39,1		Perrancey-les-Vieux-Mouli ns D135 - Route de Voisines
0,6 39,7		Perrancey-les-Vieux-Mouli ns D286 - Rue de Montauban
5,1 44,8		Langres N19 - Faubourg de la Collinière
1,6 46,4		
0,3 46,7		
0,1 46,8		Langres Rue des Terreaux
0,2 47,0		Langres Place Diderot
0,1 47,1		Langres Rue du Grand Cloître
0,3 47,4		Langres Grande Rue de sous les Murs
0,1 47,5		Langres Côte des Trois Rois



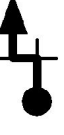


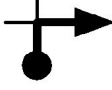





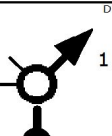
Kms Tot/Par	Image	Description
0,5 48,0	 25.	Langres Rue Eugène Gallion
0,4 48,4	 26.	Langres E54 - Avenue de l'Europe
0,7 49,1	 27.	Langres E54 - Route Historique du Patrimoine Québécois
0,5 49,6	 28.	Langres N19 - Faubourg de la Collinière
0,3 49,9	 29.	Langres D286 - Route de Perrancey
5,2 55,1	 30.	Perrancey-les-Vieux-Moulin D286 - Grande Rue
0,6 55,7	 31.	Perrancey-les-Vieux-Moulin D135 - Route de Voisines
13,9 69,6	 32.	Rochetaillée D6 - Route de Longeau
3,4 73,0	 33.	Saint-Loup-sur-Aujon D6 - Rue du Champ Méricrand
0,2 73,2	 34.	Saint-Loup-sur-Aujon D6
2,6 75,8	 35.	Saint-Loup-sur-Aujon D6 - Rue de la Ganterie
7,1 82,9	 36.	Arc-en-Barrois D3 - Rue Anatole Gabeur

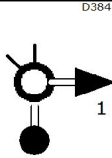



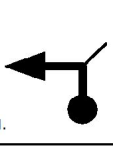

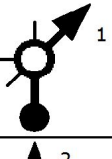


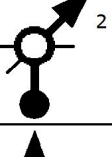


Kms Tot/Par	Image	Description
11,5 94,4	 37.	Châteauvillain D65
2,6 97,0	 38.	Châteauvillain D65 - Route de Chatillon
0,7 97,7	 39.	Châteauvillain D65
0,4 98,1	 40.	Châteauvillain D65 - Rue de la Maladière
0,2 98,3	 41.	Châteauvillain D65 - Rue de la Maladière
0,2 98,5	 42.	Châteauvillain D65 - Rue de Chaumont
0,2 98,7	 43.	Châteauvillain D65 - Rue de Chaumont
5,0 103,7	 44.	Orges D65
2,3 106,0	 45.	Orges D6 - Rue du Moulin
0,6 106,6	 46.	Orges
0,0 106,6	 47.	
2,7 109,3	 48.	

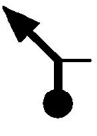
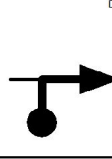

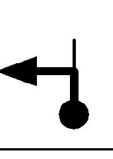
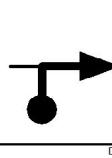
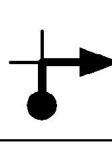
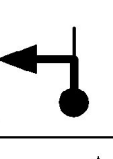

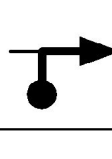
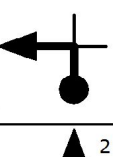

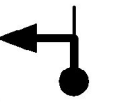
Kms Tot/Par	Image	Description
0,1 109,4	 49.	Pont-la-Ville D105 - Rue de la Fontaine
9,4 118,8	 50.	Longchamp-sur-Aujon D12 - Rue de Clairvaux
3,8 122,6	 51.	Ville-sous-la-Ferté D396 - Route de Dijon
14,4 137,0	 52.	Bar-sur-Aube Chemin du Vallon
0,1 137,1	 53.	
0,5 137,6	 54.	Bar-sur-Aube D4 - Rue Pierre Brossolette
0,3 137,9	 55.	Bar-sur-Aube D4 - Route de Couvignon
5,0 142,9	 56.	Couvignon D4 - Rue Notre-Dame des Vignes
1,4 144,3	 57.	Couvignon D201 - Route du Champagne
2,2 146,5	 58.	Meurville D44 - Route du Champagne
1,5 148,0	 59.	D46 - Rue de la Vallée du Landion
0,5 148,5	 60.	Spoy D46 - Rue de la Vallée du Landion

Kms Tot/Par	Image	Description
0,1 148,6	 61.	Spoy D113 - Rue du Pâtis
6,7 155,3	 62.	Jaucourt D46
5,8 161,1	 63.	Bar-sur-Aube D4 - Route de Couvignon
0,3 161,4	 64.	Bar-sur-Aube D619 - Boulevard de la République
0,5 161,9	 65.	Bar-sur-Aube D619 - Faubourg de Belfort
13,5 175,4	 66.	Colombey-les-Deux-Eglise s D619 - Route Historique du Patrimoine Québécois
1,4 176,8	 67.	Colombey-les-Deux-Eglise s D23 - Rue du Général de Gaulle
0,4 177,2	 68.	Colombey-les-Deux-Eglise s D619 - Route Historique du Patrimoine Québécois
0,4 177,6	 69.	Colombey-les-Deux-Eglise s D619 - Route Historique du Patrimoine Québécois
2,6 180,2	 70.	Colombey-les-Deux-Eglise s D203 - Route de Pratz
1,2 181,4	 71.	Montheries D239 - Rue de la Fontaine
1,0 182,4	 72.	Colombey-les-Deux-Eglise s D2

Kms Tot/Par	Image	Description
6,9 189,3	^{D239}  73.	Guindrecourt-sur-Blaise D239 - Rue de l'Eglise
0,9 190,2	^{D2}  74.	Juzennecourt D2 - Rue des Halles
12,5 202,7	^{D60}  75.	Doulevant-le-Château D60 - Rue de la Forge
1,8 204,5	^{D60}  76.	Dommartin-le-Saint-Père D60 - Rue des Ponts
12,9 217,4	^{D4}  77.	Brousseval D4 - Rue du Général de Gaulle
2,1 219,5	^{D4}  78.	Wassy D4 - Rue du Lieutenant-Colonel Dubois
12,7 232,2	^{D4}  79.	Montier-en-Der D4
1,6 233,8	^{D12}  80.	Montier-en-Der D12 - Avenue de Champagne
9,7 243,5	^{D55}  81.	Giffaumont-Champaubert D55 - Rue de Châtillon
3,0 246,5	^{D55}  82.	Châtillon-sur-Broué D55 - Rue d'Ouffines
8,1 254,6	^{D58}  83.	Drosnay D58 - Rue du Château
0,4 255,0	^{D58}  84.	Drosnay D58 - Rue du Château

Kms Tot/Par	Image	Description
6,7 261,7	^{D57}  85.	Saint-Remy-en-Bouzemont -Saint-Genest-et-Isson D57 - Rue du Pont
1,4 263,1	^{D58}  86.	Saint-Remy-en-Bouzemont -Saint-Genest-et-Isson D58
4,1 267,2	^{D256}  87.	Arrigny D256 - Rue du Lac
3,6 270,8	^{D13a}  88.	Ecollemont D13a
2,2 273,0	^{D60}  89.	Sainte-Marie-du-Lac-Nuise- ment D60 - Grande Rue des Côtes
3,1 276,1	^{D24}  90.	Landricourt D24 - Rue des Caillottes
5,1 281,2	^{D24}  91.	Eclaron-Braucourt-Sainte- Livière D24 - Rue de Guise
2,0 283,2	^{D24}  92.	Humbécourt D24
0,6 283,8	^{D24}  93.	Humbécourt Rue du Pont
0,1 283,9	^{D24}  94.	Humbécourt Rue du Pont
0,4 284,3	^{D2}  95.	Humbécourt D2 - Rue du Général de Gaulle
2,5 286,8	^{D2}  96.	Valcourt D2

Kms Tot/Par	Image	Description
1,6 288,4		Valcourt D384 - Avenue du Piémont
0,9 289,3		Valcourt D2
0,7 290,0		Saint-Dizier D2
0,3 290,3		Saint-Dizier D2b - Avenue du Général Giraud
1,4 291,7		Saint-Dizier Rue Paul Bert
0,5 292,2		Saint-Dizier Rue des Tanneurs
0,3 292,5		Saint-Dizier D384 - Avenue Alsace-Lorraine
1,1 293,6		Saint-Dizier D8 - Rue des Clefmonts
0,5 294,1		Saint-Dizier D8 - Rue des Clefmonts
3,1 297,2		Ancerville D3 - Rue de Chamouilley
2,8 300,0		Chamouilley D8 - Rue de la Fontaine
0,4 300,4		Chamouilley D8 - Rue de la Fontaine

Kms Tot/Par	Image	Description
0,3 300,7		Chamouilley Rue SèchePierre
12,1 312,8		Chevillon D9 - Rue de la Gare
0,7 313,5		Rachecourt-sur-Marne D335 - Avenue de Belgique
4,2 317,7		Chatonrupt-Sommermont D179 - Rue de la Gare
0,8 318,5		Curel D335 - Rue de l'Eglise
1,1 319,6		D8
1,6 321,2		Autigny-le-Grand D8
3,3 324,5		Thonnance-lès-Joinville D8 - Rue du Bocard
0,3 324,8		Thonnance-lès-Joinville D60 - Rue du Général de Gaulle
0,3 325,1		Suzannecourt D427 - Rue de Murmont
1,0 326,1		Suzannecourt D8 - Grande Rue
4,3 330,4		Poissons Rue de l'Ancienne Poste

